

# Space Geodesy Networks to Improve the ITRF

**Michael Pearlman**

Harvard-Smithsonian Center for Astrophysics  
Cambridge MA USA  
mpearlman@cfa.harvard.edu

**Erricos Pavlis**

University of Maryland  
Baltimore MD USA

**Chopo Ma**

NASA GSFC  
Greenbelt MD USA

**Zuheir Altamimi**

Institut Geographique National  
Champs-sur-Marne, France

**Carey Noll**

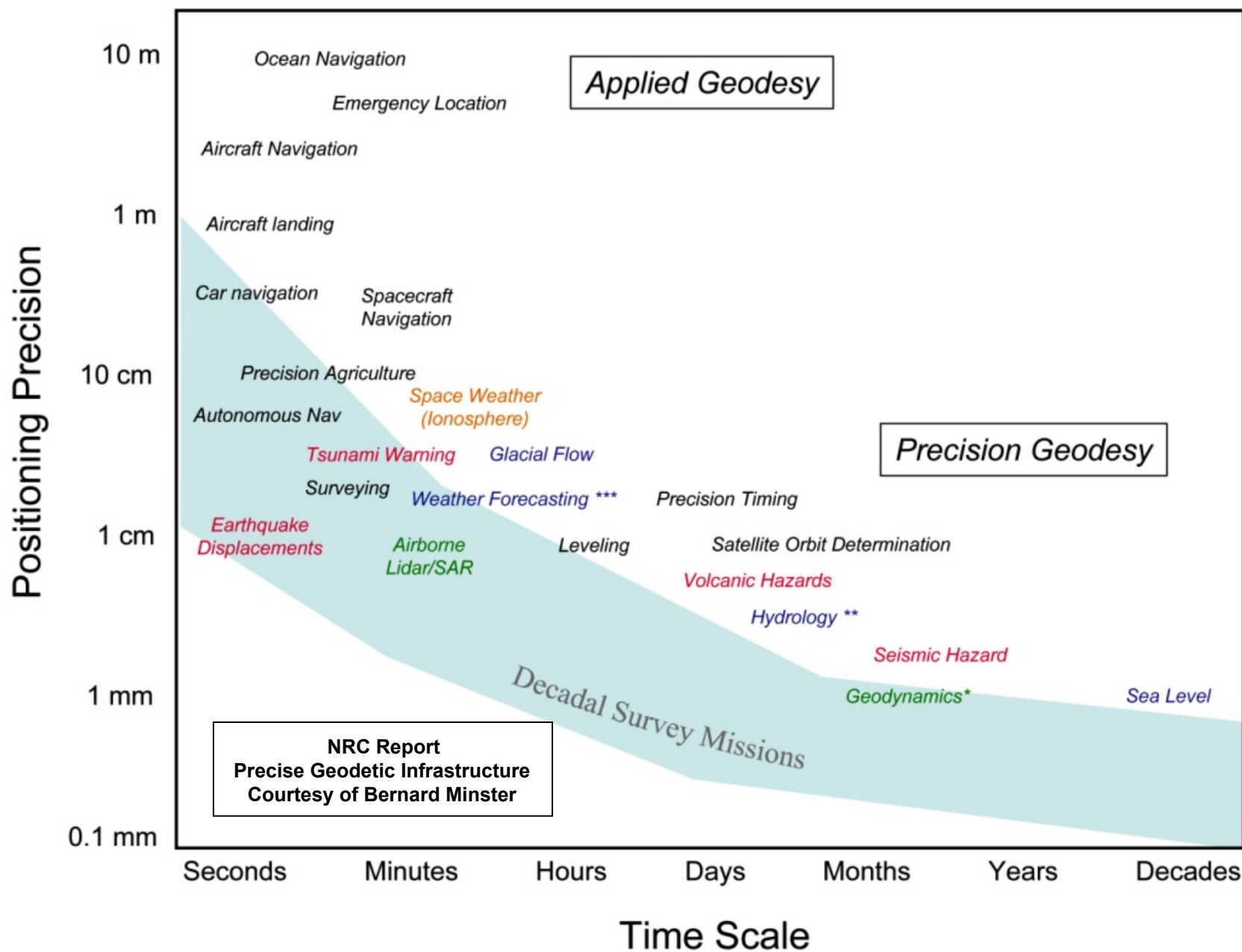
NASA GSFC  
Greenbelt MD USA

**David Stowers**

Jet Propulsion Laboratory  
Pasadena CA USA



European Geosciences Union  
General Assembly  
Vienna, Austria  
April 4 - 8, 2011



Courtesy of Bernard Minster

<http://dels.nas.edu/Report/Precise-Geodetic-Infrastructure-National-Requirements/12954>

# The Geodetic Reference Frame

(International Terrestrial Reference Frame)

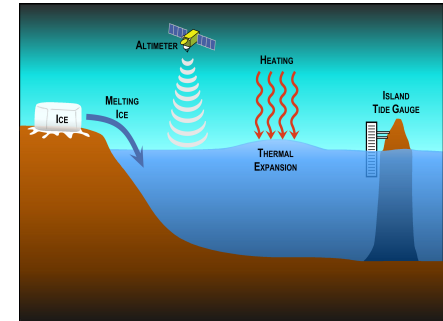
## Requirement (Source GGOS 2020):

**<1 mm reference frame accuracy**

**< 0.1 mm/yr stability**

Measurement of sea level is the primary driver

Improvement over current ITRF performance by a factor of 10-20.




## Means of providing the reference :

- **Global Network of co-located VLBI/SLR/GNSS/DORIS FUNDAMENTAL STATIONS** define the reference frame
- **Dense network of GNSS ground stations distributes the reference frame globally to the users**

Users anywhere on the Earth can position their measurements in the reference frame

# When National Reference Frames are not integrated!



Design error at bridge construction in Laufenburg (2003): During the construction of the bridge across the Rhine river in Laufenburg, a control showed that a height difference of 54 centimeters exists between the bridge built from the Swiss side and the roadway of the German side. Reason of the error is the fact that the horizons of the German and Swiss side are based on different reference frames. Germany refers to the sea level of the North Sea, Switzerland to the Mediterranean.

**Courtesy of Hermann Drewes/DGFI**






# Global Geodetic Observing System (GGOS)

Official Component (Observing System) of the International Association of Geodesy (IAG) with the objective of:

***Ensuring the availability of geodetic science, infrastructure, and products to support global change research in Earth sciences to:***

- *extend our knowledge and understanding of system processes;*
- *monitor ongoing changes;*
- *increase our capability to predict the future behaviour; and*
- *improve the accessibility of geodetic observations and products for a wide range of users;*
- ***Improve and maintain the International Terrestrial Reference Frame (ITRF)***



## Role

- Facilitate networking among the IAG Services and Commissions and other stakeholders in the Earth science and Earth Observation communities,
- Provide scientific advice and coordination that will enable the IAG Services to develop products with higher accuracy and consistency meeting the requirements of global change research.

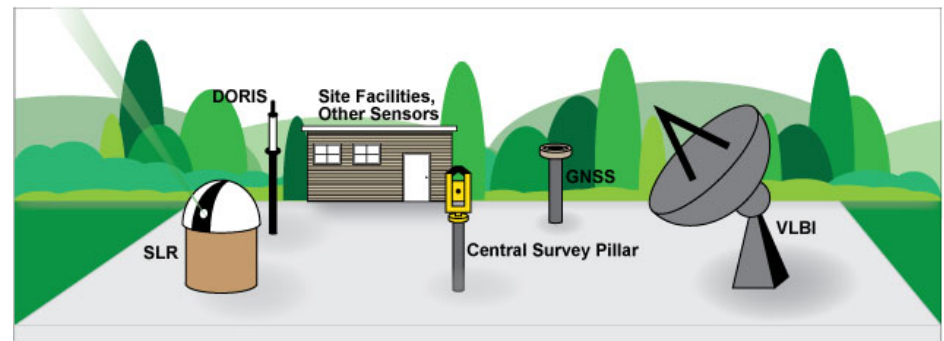
## GGOS Bureau for Networks and Communications

- Provide oversight, coordination, and guidance for the development, implementation and operation of the Network of Core (co-location) Sites.
- Develop a strategy to design, integrate and maintain the fundamental geodetic network of co-located instruments and supporting infrastructure in a sustainable way to satisfy the long term (10 - 20 years) requirements identified by the GGOS Science Council.

## Accepted as a Sub-Task under the Group on Earth Observations (GEO)

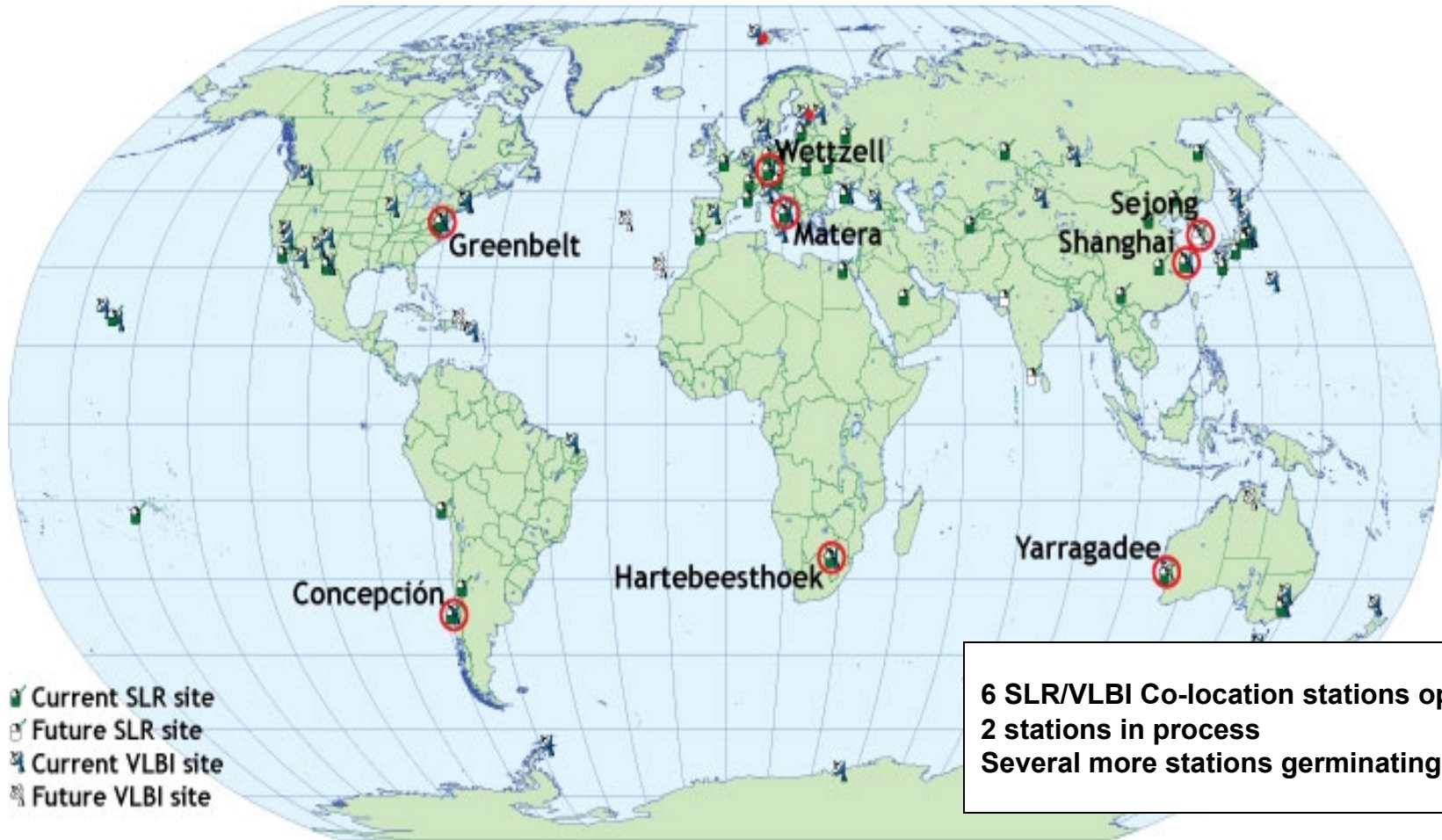
# What is a Fundamental Station? (Terrestrial Reference Frame)

- A ground station with four space geodesy techniques co-located so that the measurements among them can be related to sub-mm accuracy
- The four techniques: GNSS, VLBI, SLR, DORIS
- Why do we need four techniques?
  - Measurement requirements are very stringent
  - Each technique makes its measurements in a different way and therefore each measures something a little different:
    - Terrestrial (satellite) verses celestial (quasar) reference
    - Range verses range difference measurements
    - Broadcast up verses broadcast down
    - Radio verses optical
    - Active verses passive
    - Geographic coverage
  - Each technique has different strengths and weaknesses
  - The combination allows us to take advantage of the strengths and mitigate the weaknesses



# SLR+VLBI Networks

(with SLR/VLBI Co-locations noted)  
 (all co-location stations have GNSS)





# Example Fundamental Station

NASA Goddard Space Flight Center, Greenbelt MD, USA



- Goddard Geophysical and Astronomical Observatory (GGAO) has four techniques on site
  - Legacy SLR, VLBI, GPS, DORIS
  - NGSLR semi - “operational”
  - VLBI2010 systems in testing
- GGAO will be the location for the prototype next generation multi-technique station



# Concepcion, Chile


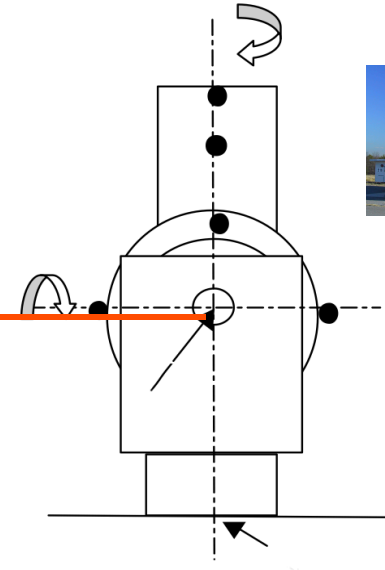
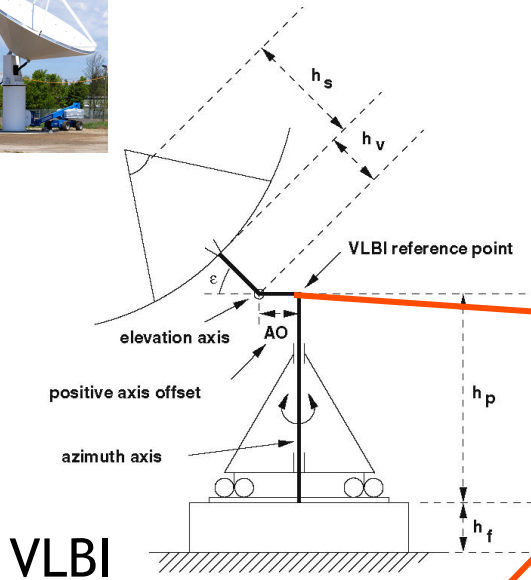


# Fundamental Station Ground Co-location

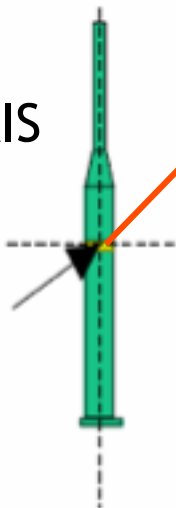
and the essential role of the intersystem vector



## Co-Location System

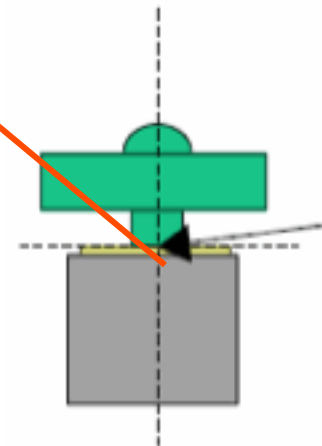


## DORIS




- GNSS and DORIS reference points
  - Extrapolate to measurement phase center
- VLBI and SLR reference points
  - Extrapolate to measurement phase center
  - RP through indirect approach
  - Targets mounted on system structure
  - Rotational sequence about axes of space geodetic instrument
  - Model to determine axes location

## GPS




# Co-location in Space




Compass  
GNSS/SLR



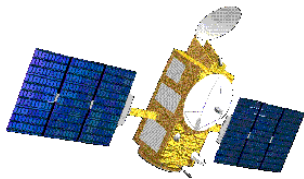
GLONASS  
GNSS/SLR




GPS  
GNSS/SLR




GIOVE/Galileo  
GNSS/SLR



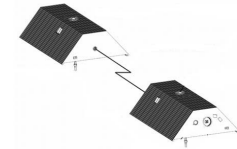
Jason  
DORIS/GNSS/SLR



CHAMP  
GNSS/SLR



Envisat  
DORIS/SLR

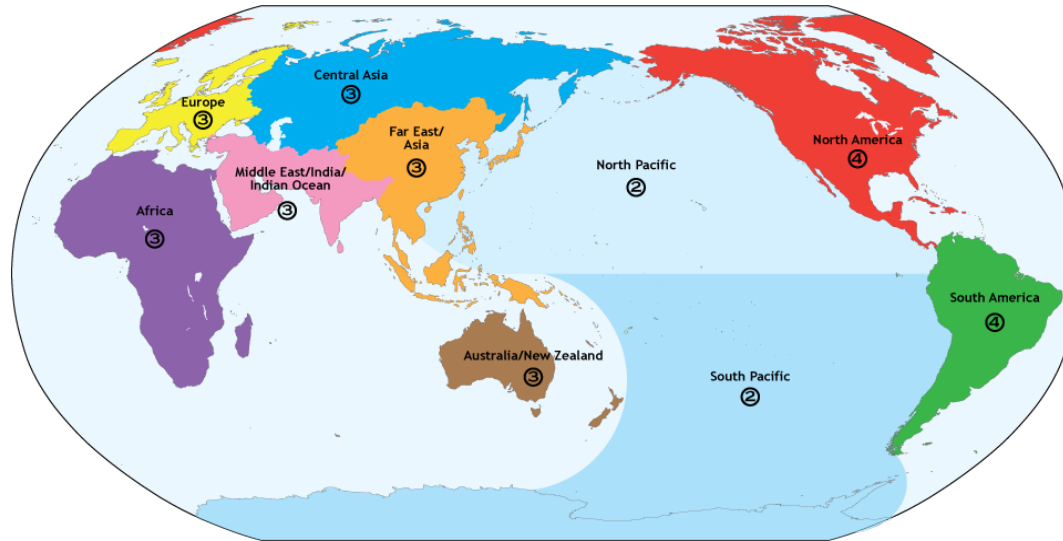


GRACE  
GNSS/SLR



# Simulation Studies to Scope the Network

(Erricos Pavlis)



- **First Phase completed**
  - ~30 globally distributed, well positioned, co-location (fundamental) stations with proper conditions;
  - 16 of these co-location stations must track GNSS satellites with SLR to calibrate the GNSS orbits;
- **Follow-on Phases (Impact on the ITRF)**
  - Phased deployment; evolution of the products
  - Impact of errors and outages;
  - Additional space objects
  - Tracking scenarios
  - Impact of GRASP



# Technique Activities Making Progress

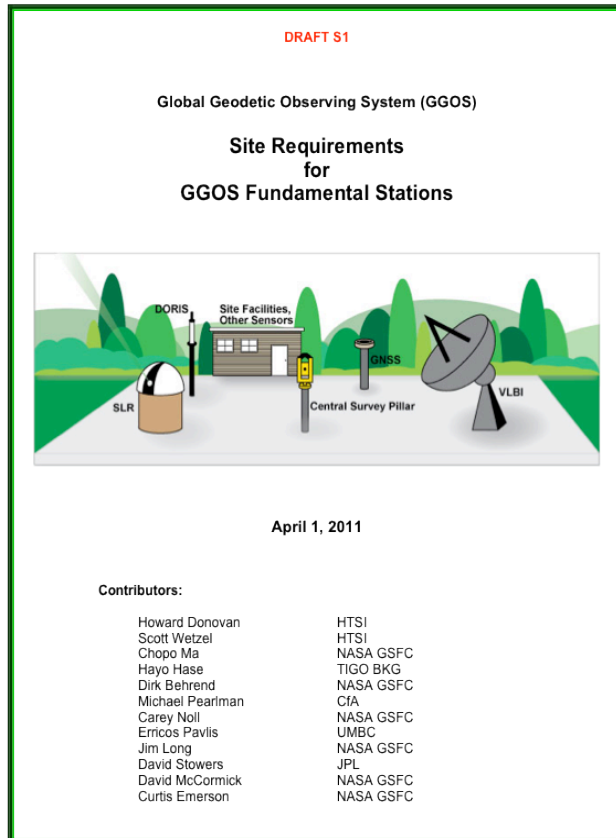
- **Satellite Laser Ranging**
  - Several systems working in the Khz regime;
  - Increased data yield and daylight ranging on the GNSS satellites
  - Steady progress on the new SLR prototype at GSFC;
  - Progress on the GPS-3 arrays;
- **VLBI**
  - Prototype VLBI 2010 at GSFC
    - New 12-m antenna; new front and back ends installed;
    - First fringes last week.
  - Other Systems
    - Tasmania, Katherine, Yarragadee Stations
    - Wettzell twin telescopes are being constructed;
- **GNSS**
  - Multiple Constellations
  - Additional Frequencies
- **DORIS**
  - Nearly complete network already
  - Additional satellites
  - New beacons
- **Calibration**
  - GRASP Concept



# GGOS Site Requirements Document

([http://cddis.gsfc.nasa.gov/docs/SiteRecDoc\\_MarchS3\\_cen.pdf](http://cddis.gsfc.nasa.gov/docs/SiteRecDoc_MarchS3_cen.pdf))

(DRAFT)



- Introduction and Justification
  - What is a Fundamental Station?
  - Why do we need the Reference Frame?
  - Why do we need a global network?
  - What is the current situation?
  - What do we need?
- Site Conditions
  - Global consideration for the location
  - Geology
  - Site area
  - Weather and sky conditions
  - Radio frequency and optical Interference
  - Horizon conditions
  - Air traffic and aircraft Protection
  - Communications
  - Land ownership
  - Local ground geodetic networks
  - Site Accessibility
  - Local infrastructure and accommodations
  - Electric power
  - Site security and safety
  - Local commitment





# NASA Space Geodesy Project

- Provide NASA's contribution to a worldwide network of modern space geodesy fundamental stations;
- Phase 1 Proposal developed for a 2-year activity:
  - Complete network simulations to scope the network and examine geographic, operational and technical tradeoffs based on LAGEOS and GNSS tracking with SLR;
  - Complete the prototype SLR (NGSLR) and VLBI (VLBI 2010) instruments;
  - Co-locate these instrument with the newest generation GNSS and DORIS ground stations at GSFC;
  - Implement a modern survey system to measure inter-technique vectors for co-location;
  - Develop generalized station layout considering RFI and operations constraints;
  - Undertake supporting data analysis;
  - Begin site evaluation for network station deployment;
  - Develop a full network implementation plan;
- Follow-on phase for deployment for up to 10 stations;



# Networks Outreach

- **GGOS Network Presentations**
  - Space Conference of the Americas, Mexico, November 2010
  - AGU, San Francisco, December 2010
  - EGU, Vienna, April 2011
  - AOGS, Taipei, August 2011
- **Meetings and Discussions**
  - Dialog underway with INPE, Sao Paulo, Brazil
  - Instituto Geografico Agustin Codazzi visit to GSFC, May 4,5
  - Meeting with Natural Resources Canada - Geodetic Survey Division
  - Discussions planned with National Chiao Tung Univ., Taiwan
  - Some communication with SIRGAS to examine cooperation with GGOS; developing an American Component of the GGOS Network including Sponsors Partners, etc.



# GGOS Call for Participation; The Global Geodetic Core Network: Foundation for Monitoring the Earth System

We seek proposals from organizations that would participate in the development, implementation and maintenance of the GGOS Global Geodetic Core Network.

- To support the network design and planning activity with analysis, simulations, site research (geology, weather, logistics, personnel, etc). A working group will be formed from those selected to help select the sites and encourage new participants in areas needing coverage.
- To help design and develop the inter-technique vector systems and operational procedures.
- To implement and operate core space geodesy stations including:
  - existing stations that already have the four techniques implemented and plan for upgrade to the next generation systems;
  - existing stations that have one or more techniques operational, are planning for upgrade to the next generation systems and for the implementation of the remaining techniques;
- To provide applicable space geodetic instruments for implementation at a GGOS Global Geodetic Core Site in cooperation with a local organization.
- To implement and operate core stations offered by others;
- Disposition awaits GGOS action





# Final Message

- **We can use all the help we can get!**